




CODE	ADVENTURE TOURS	DURATION	RANGE OF PASSENGERS			
			INDIVIDUALS			GROUPS
			2	3	4-9	10-15
Water Activities						
GO A046 	Hydrospeed in Santo Domingo 2.148 ft ASL - (level: low & medium) Swimming and Water Activities. Acuatic adventure in the rapids close to Santo Domingo. (BL)	8 hours	161	149	149	111
GO A006	Rafting fun on the white waters of Toachi River - (level: low & medium) Nature & Wildlife, Adventure, Rafting. Head toward the costal lowlands near Santo Domingo for combination of fabulous tropical landscapes and adrenaline - fuelling rapids. (BL)	8 hours	upon request		124	
Mountain Biking						
GO Q080 	Colonial Quito & its Churches by Bike 9.350 ft ASL - (level: low) Religious Art, Colonial Architecture, History, Adventure. Historic center churches and convents - treasures of the mixture of spanish and indigenous cultures. (BL)	4 hours	114	90	84	-
GO Q081 	Mountain biking in Cloud Forest 8.937 ft ASL - (level: low & medium) Nature - Cloud Forest & Wildlife. Quito - Nono - Tandayapa. Numerous tracks and forest paths allow for agreeable rides in the cloudforest. (BL)	8 hours	2270	185	181	148
Horseback Riding						
GO Q018	Horseback riding in the heights of the Rumiñahui Volcano 15.489 ft ASL - (level: low & medium) Nature & Wildlife, Adventure, Gastronomy, Local Traditions. Enjoy the Rumiñahui Volcano, great photo opportunities. *	8 hours	214	164	160	111
Hiking						
GO A030	Cerro Puntas 13.582 ft ASL - (level: low & medium) Hiking in moorlands close to Quito with panoramic view of the surroundings and occidental range. (BL)	8 hours	194	156	127	80
GO A047	Corazón Volcano 15.708 ft ASL - (level: low & medium) Hiking towards the volcano with panoramic view of the Cotopaxi Volcano and occidental range. (BL)	8 hours	194	156	127	80
GO A032	Cerro Fuya Fuya 13.986 ft ASL - (level: low & medium) Hiking in moorlands and panoramic view of Mojanda Lakes. (BL)	8 hours	194	156	127	80
GO A033	Guagua Pichincha 15.696 ft ASL - (level: low & medium) Hiking to the active volcano's summit and panoramic view of Quito. (BL)	8 hours	194	156	127	80
GO A034	Iliniza North 16.817 ft ASL - (level: low & medium) Hiking to one of the summits near Quito of 5,000 meters with a panoramic view of the Andes range. (BL)	8 hours	194	156	127	80
GO A036	Pichincha Volcano Summits 13.582 ft ASL - (level: low & medium) Hiking between 2 volcanoes, one is active, with different levels and panoramic view of Quito and its surroundings. (BL)	8 hours	194	156	127	80
GO A038	Pasochoa 13.779 ft ASL - (level: low & medium) Hiking Different difficulty levels and timing of the hike in the extinct cauldron of the Pasochoa Volcanoe. Panoramic view of Quito and its surroundings, and the range. (BL)	8 hours	194	156	127	80
GO A039	Quilotoa 12.841 ft ASL - (level: low & medium) Hiking to the turquoise water lagoon that is located inside the cauldron of the volcano and Kayaking in it. (BL)	8 hours	194	156	127	80
GO A040	Rumiñahui 15.492 ft ASL - (level: low & medium) Hiking to the summit of Rumiñahui Volcano, panoramic view of the National Cotopaxi Park. (BL)	8 hours	194	156	127	80
GO A045	Rucu Pichincha and Colonial City Tour 13.287 ft ASL - (level: low) Hiking in the slopes of the Pichincha Volcano and panoramic view of the city of Quito.	8 hours	194	156	127	80

Larger groups or solo travellers under request. Included transportation, guide and equipment. * Optional lunch \$ 27 net.



Family Friendly

BL: Box lunch & one soft drink